

“Watering the Roman Army: Logistics and Imperial Power in the Classical World”

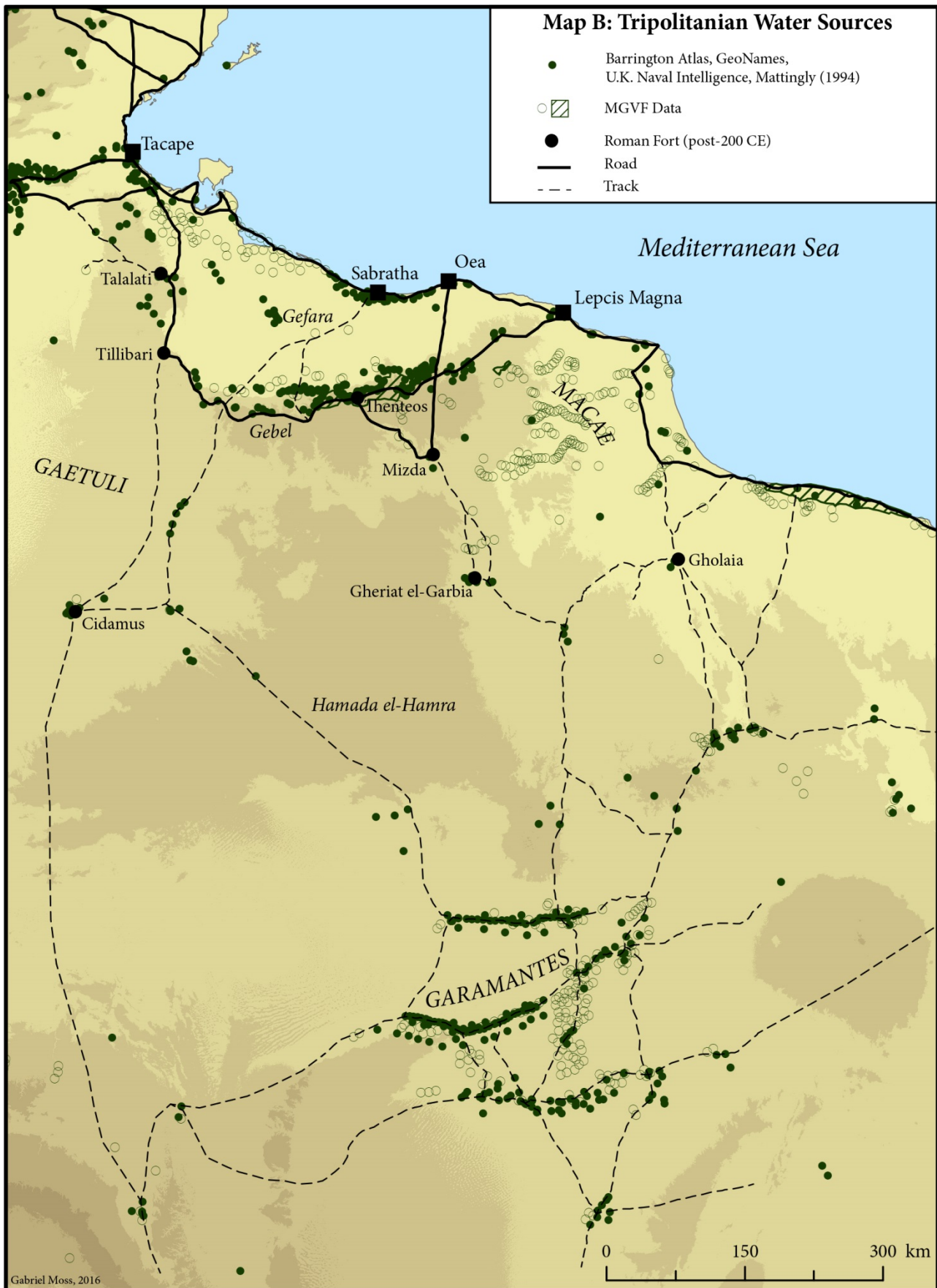
Gabriel Moss

Seventh Paper Session, Section E

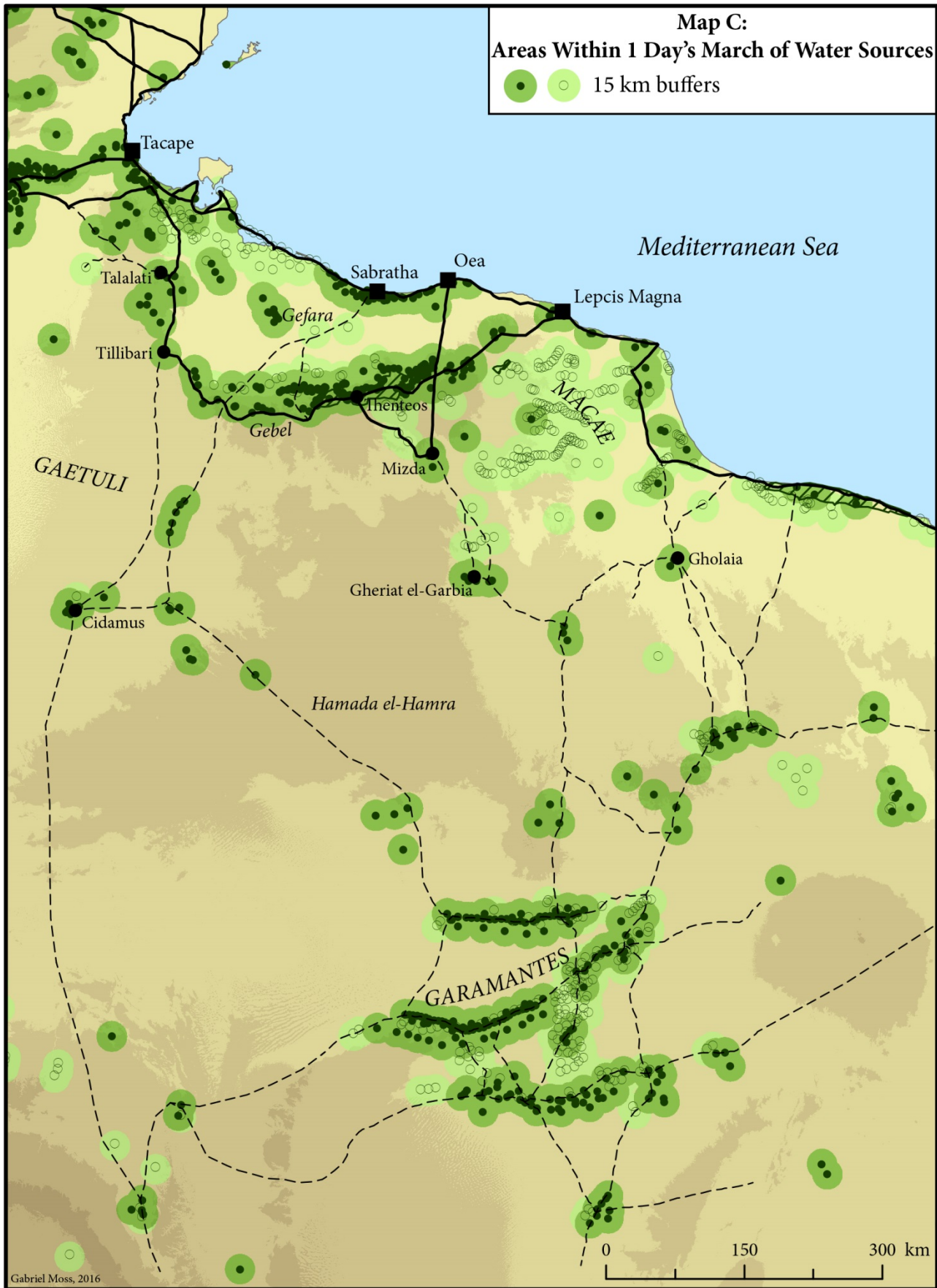


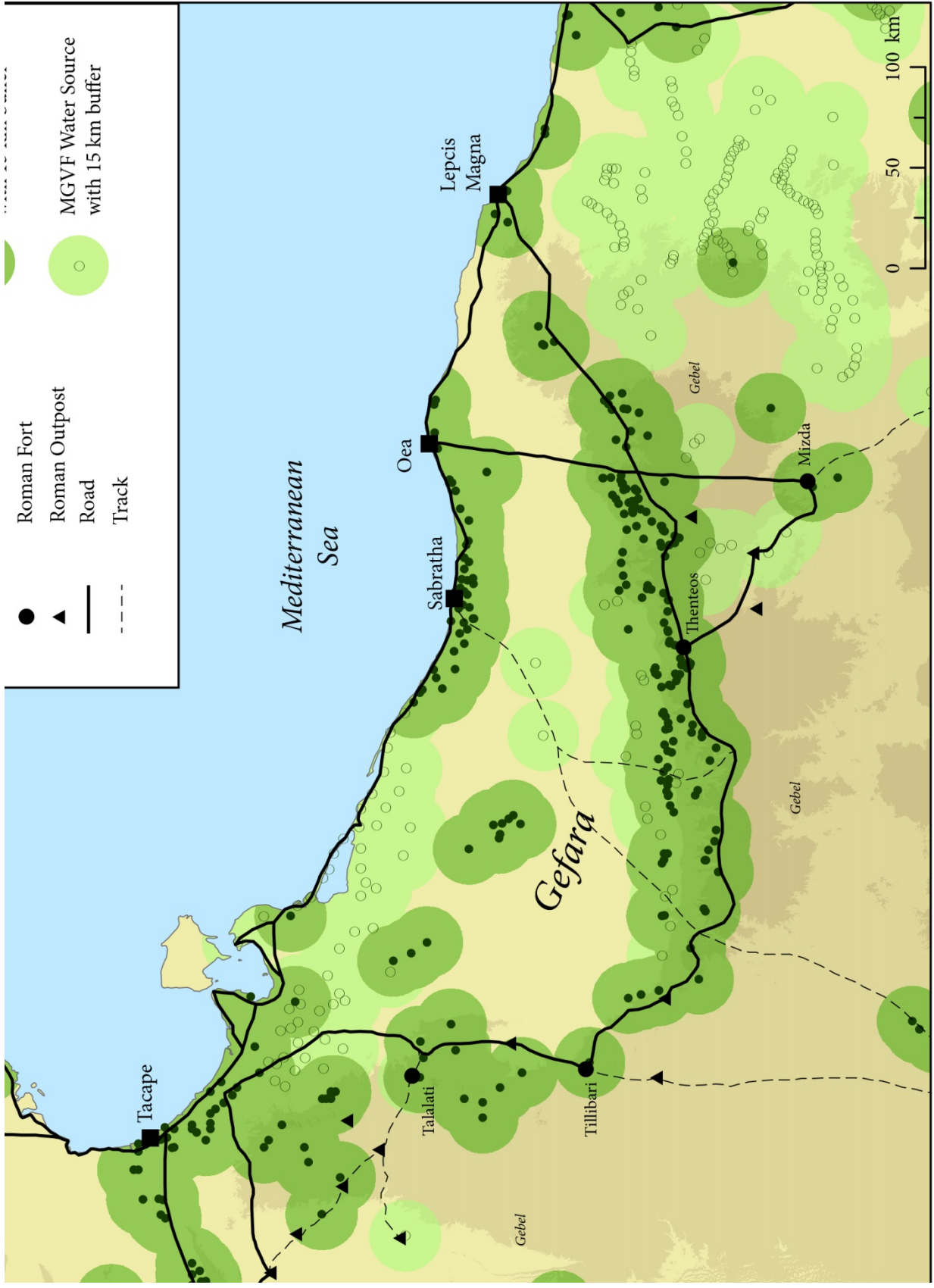
Map B: Tripolitanian Water Sources

- Barrington Atlas, GeoNames, U.K. Naval Intelligence, Mattingly (1994)
- /▣ MGVF Data
- Roman Fort (post-200 CE)
- Road
- - - Track



Map C:
Areas Within 1 Day's March of Water Sources
● ○ 15 km buffers





- Roman Fort
- ▲ Roman Outpost
- Road
- - - Track

MGVF Water Source
with 15 km buffer

Mediterranean
Sea

Gefara

Gebel

Gebel

Gebel

Tacape

Talalati

Tillibari

Sabratha

Oea

Lepcis
Magna

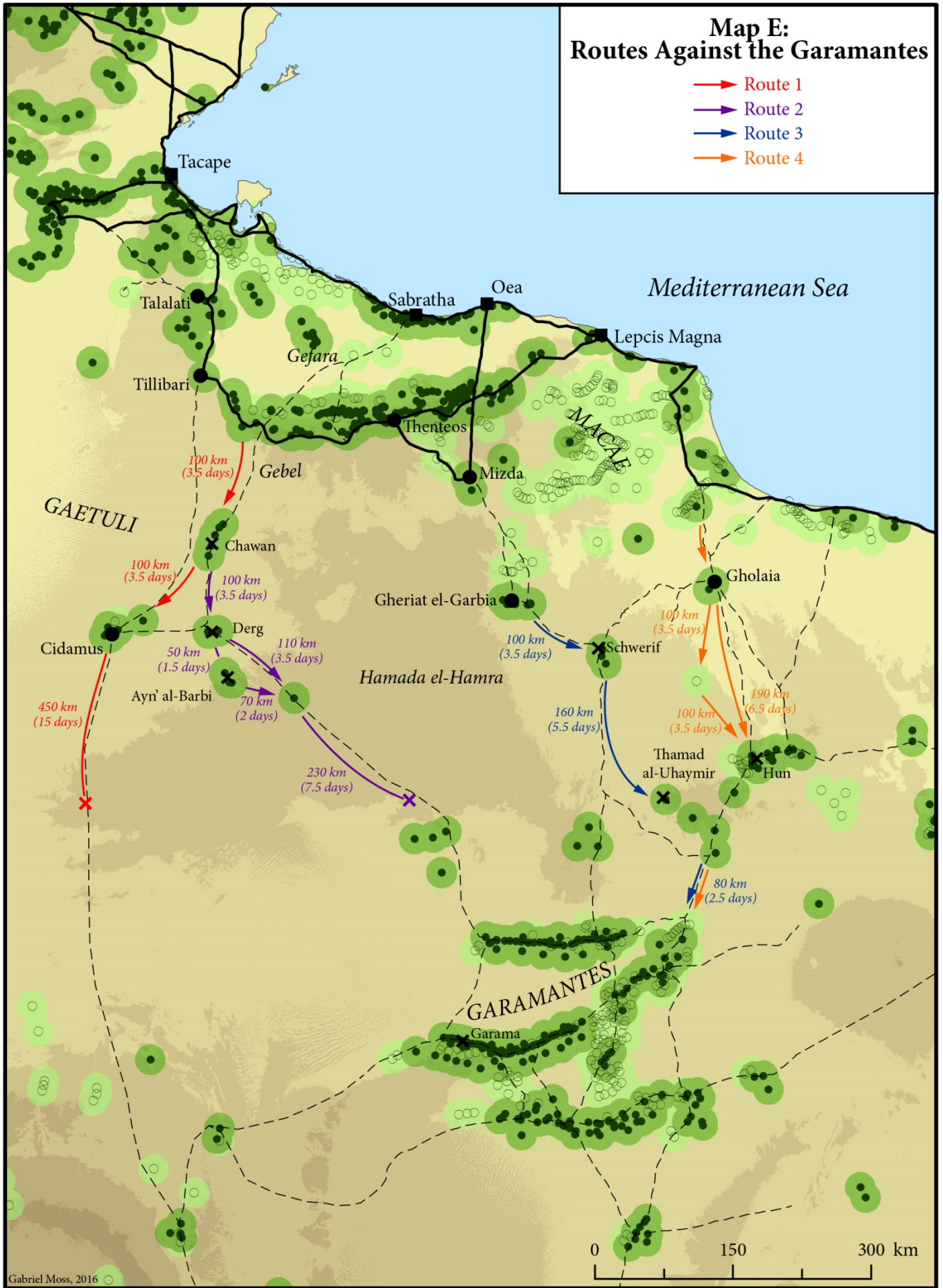
Thenteos

Mirzda

0 50 100 km

Map E: Routes Against the Garamantes

- Route 1
- Route 2
- Route 3
- Route 4



A fuller discussion of data and methodology may be found at the following URL and QR code:

<http://gradworks.umi.com/15/89/1589073.html>



Questions or comments? Email me at gwmoss@live.unc.edu.